

DESIGN REPORT

- Legend:**
- Proposed Development Boundary
 - Proposed Road Development
 - Existing ESB underground 38kV
 - Existing ESB overhead 38kV
 - Decommissioned service
 - Protect and maintain existing ESB 38kV service
 - Proposed overhead diversion
 - Proposed underground diversion
 - Proposed New Pole Location
 - Proposed New Junction box Location
 - Proposed New Tower Location
 - Proposed Culvert
 - Structure
 - Proposed Attenuation Pond / Infiltration Basin / Wetlands
 - Proposed Stream Diversion

Note: Diversion of 38kV service only shown here.


San áireamh tá sonraíocht Shuirbhíreacht Orlánais Éireann arna atáirgeadh fust Cheadúnas OSI Uimh. 2010/18CCMA/Comhairle Contae na Gaillimhe. Sírtaíonn atáirgeadh neamhdaraithe cóipeacht Shuirbhíreacht Orlánais Éireann agus Rialtas na hÉireann. © Suirbhíreacht Orlánais Éireann, 2010.

© Suirbhíreacht Orlánais Éireann. Gach ceart ar chosaint. Uimhir cheadúnais 2010/18CCMA/Comhairle Contae na Gaillimhe.

Includes Ordnance Survey Ireland data reproduced under OSI Licence number 2010/18CCMA/Galway County Council. Unauthorised reproduction infringes Ordnance Survey Ireland and Government of Ireland copyrights. © Ordnance Survey Ireland, 2010.

© Ordnance Survey Ireland. All rights reserved. Licence number 2010/18CCMA/Galway County Council.

Clients



Consultant

Corporate House
City East Business Park
Ballybrit, Galway, Ireland.

Tel +353 (0)91 460675
www.N6GalwayCity.ie
www.arup.ie

Job Title
N6 Galway City Ring Road

Scale
1:1000 @ A3

Date:
February 2018

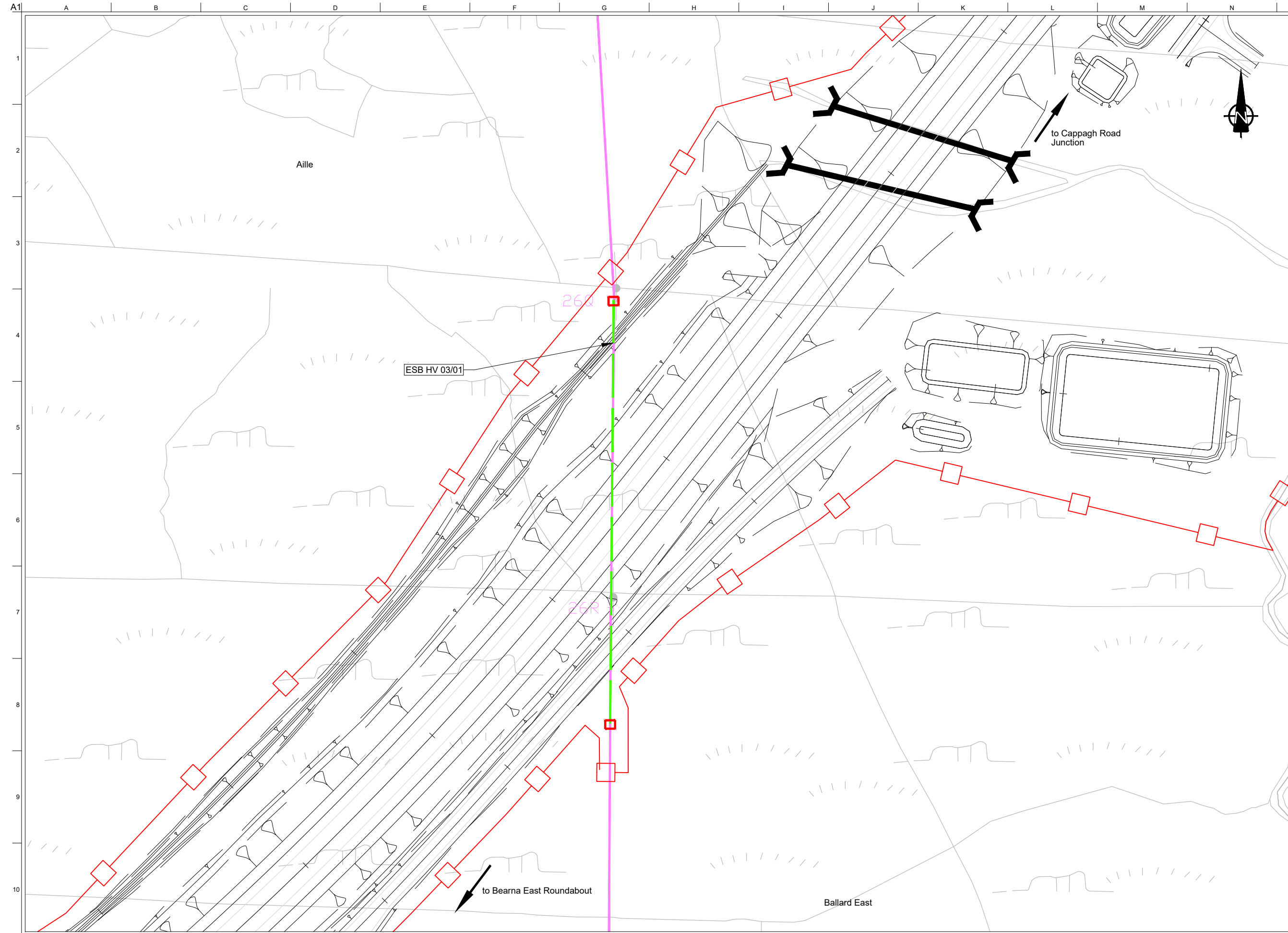
Issue	Date	By	Chkd	Appd
I1	22/02/2018	DM	MH	EMC

Drawing Title
Utility / Service Drawings
ESB 38kV Diversion Requirements
Sheet 1 of 19

Drawing Status

For Information

Job No	Drawing No	Issue
233985-00	GCOB-2700-D-291	11



DESIGN REPORT

- Legend:**
- Proposed Development Boundary
 - Proposed Road Development
 - Existing ESB underground 38kV
 - Existing ESB overhead 38kV
 - Decommissioned service
 - Protect and maintain existing ESB 38kV service
 - Proposed overhead diversion
 - Proposed underground diversion
 - Proposed New Pole Location
 - Proposed New Junction box Location
 - Proposed New Tower Location
 - Proposed Culvert
 - Structure
 - Proposed Attenuation Pond / Infiltration Basin / Wetlands
 - Proposed Stream Diversion

Note: Diversion of 38kV service only shown here.

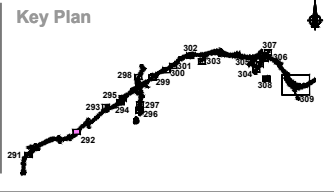
San áireamh tá sonraíocht Shuirbhíreachtí Ordánais Éireann arna áitirgeadh fúis Cheadúnas OSI Uimh. 2010/18CCMA/Comhairle Contae na Gaillimhe. Sírtaíonn áitirgeadh neamhdaraithe cóipeacht Shuirbhíreachtí Ordánais Éireann agus Rialtas na hÉireann. © Suirbhíreachtí Ordánais Éireann, 2010.

© Suirbhíreachtí Ordánais Éireann. Gach ceart ar chosaint. Uimhir cheadúnais 2010/18CCMA/Comhairle Contae na Gaillimhe.

Includes Ordnance Survey Ireland data reproduced under OSI Licence number 2010/18CCMA/Galway County Council. Unauthorised reproduction infringes Ordnance Survey Ireland and Government of Ireland copyright. © Ordnance Survey Ireland, 2010.

© Ordnance Survey Ireland. All rights reserved. Licence number 2010/18CCMA/Galway County Council.

Clients



Consultant

Corporate House
City East Business Park
Ballybrit, Galway, Ireland.

Tel +353 (0)91 460675
www.N6GalwayCity.ie
www.arup.ie

Job Title
N6 Galway City Ring Road

Scale
1:1000 @ A3

Date:
February 2018

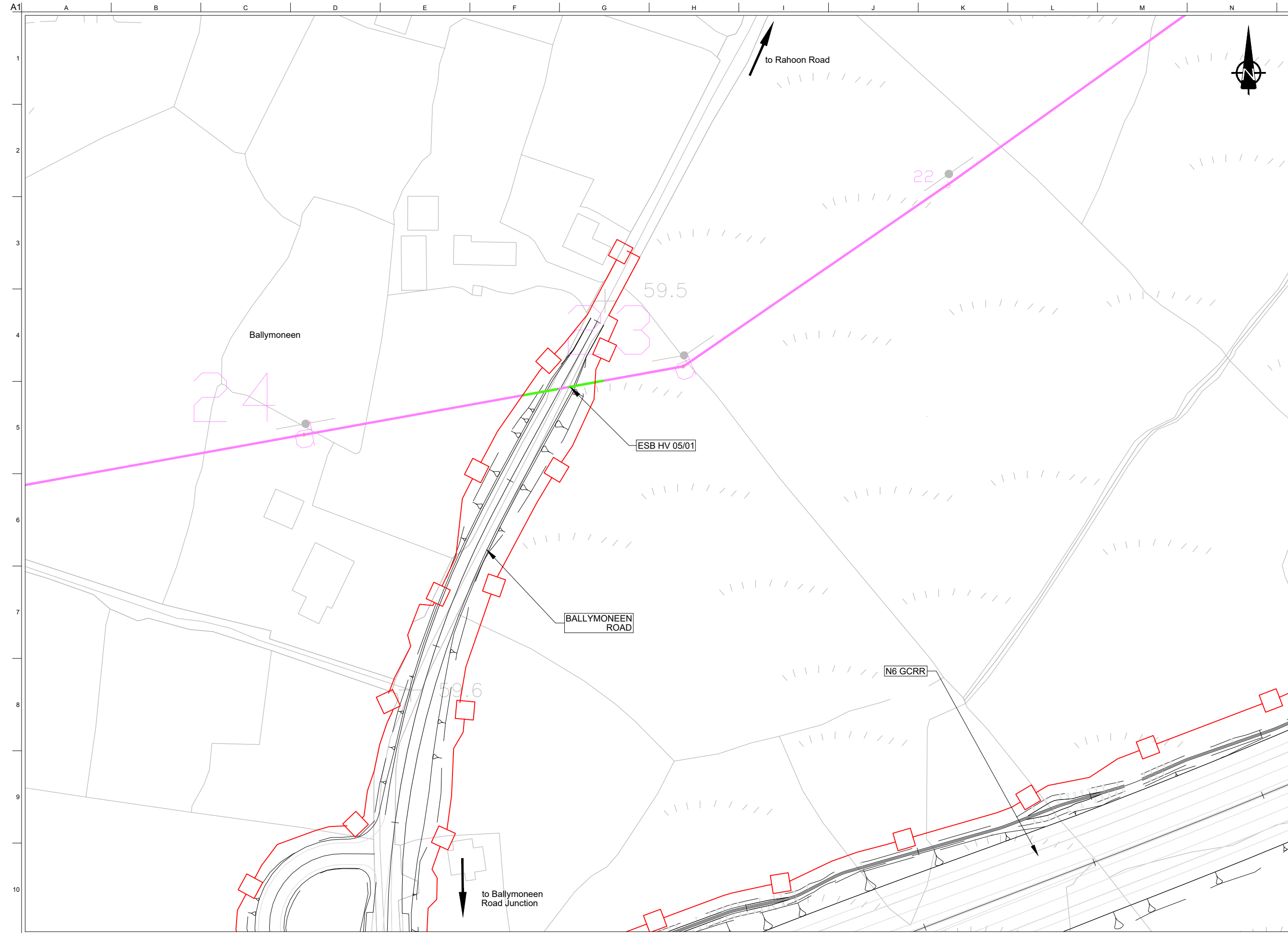
Issue	Date	By	Chkd	Appd
I1	22/02/2018	DM	MH	EMC

Drawing Title
Utility / Service Drawings
ESB 38kV Diversion Requirements
Sheet 2 of 19

Drawing Status

For Information

Job No	Drawing No	Issue
233985-00	GCOB-2700-D-292	11



DESIGN REPORT

- Legend:**
- Proposed Development Boundary
 - Proposed Road Development
 - Existing ESB underground 38kV
 - Existing ESB overhead 38kV
 - Decommissioned service
 - Protect and maintain existing ESB 38kV service
 - Proposed overhead diversion
 - Proposed underground diversion
 - Proposed New Pole Location
 - Proposed New Junction box Location
 - Proposed New Tower Location
 - Proposed Culvert
 - Structure
 - Proposed Attenuation Pond / Infiltration Basin / Wetlands
 - Proposed Stream Diversion

Note: Diversion of 38kv service only shown here.

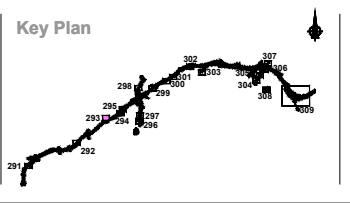
San áireamh tá sonraíocht Shuirbhíreacht Ordánais Éireann arna atáirgeadh fúis Cheadúnas OSI Uimh. 2010/18CCMA/Comhairle Contae na Gaillimhe. Sírálainn atáirgeadh neamhdaraithe cóipeacht Shuirbhíreacht Ordánais Éireann agus Rialtas na hÉireann. © Suirbhíreacht Ordánais Éireann, 2010.

© Suirbhíreacht Ordánais Éireann. Gach ceart ar chosaint.
Uimhir cheadúnais 2010/18CCMA/Comhairle Contae na Gaillimhe.

Includes Ordnance Survey Ireland data reproduced under OSI Licence number 2010/18CCMA/Galway County Council.
Unauthorised reproduction infringes Ordnance Survey Ireland and Government of Ireland copyrights. © Ordnance Survey Ireland, 2010.

© Ordnance Survey Ireland. All rights reserved. Licence number 2010/18CCMA/Galway County Council.

Clients



Consultant

Corporate House
City East Business Park
Ballybrit, Galway, Ireland.

Tel +353 (0)91 460675
www.N6GalwayCity.ie
www.arup.ie

Job Title
N6 Galway City Ring Road

Scale
1:1000 @ A3

Date:
February 2018

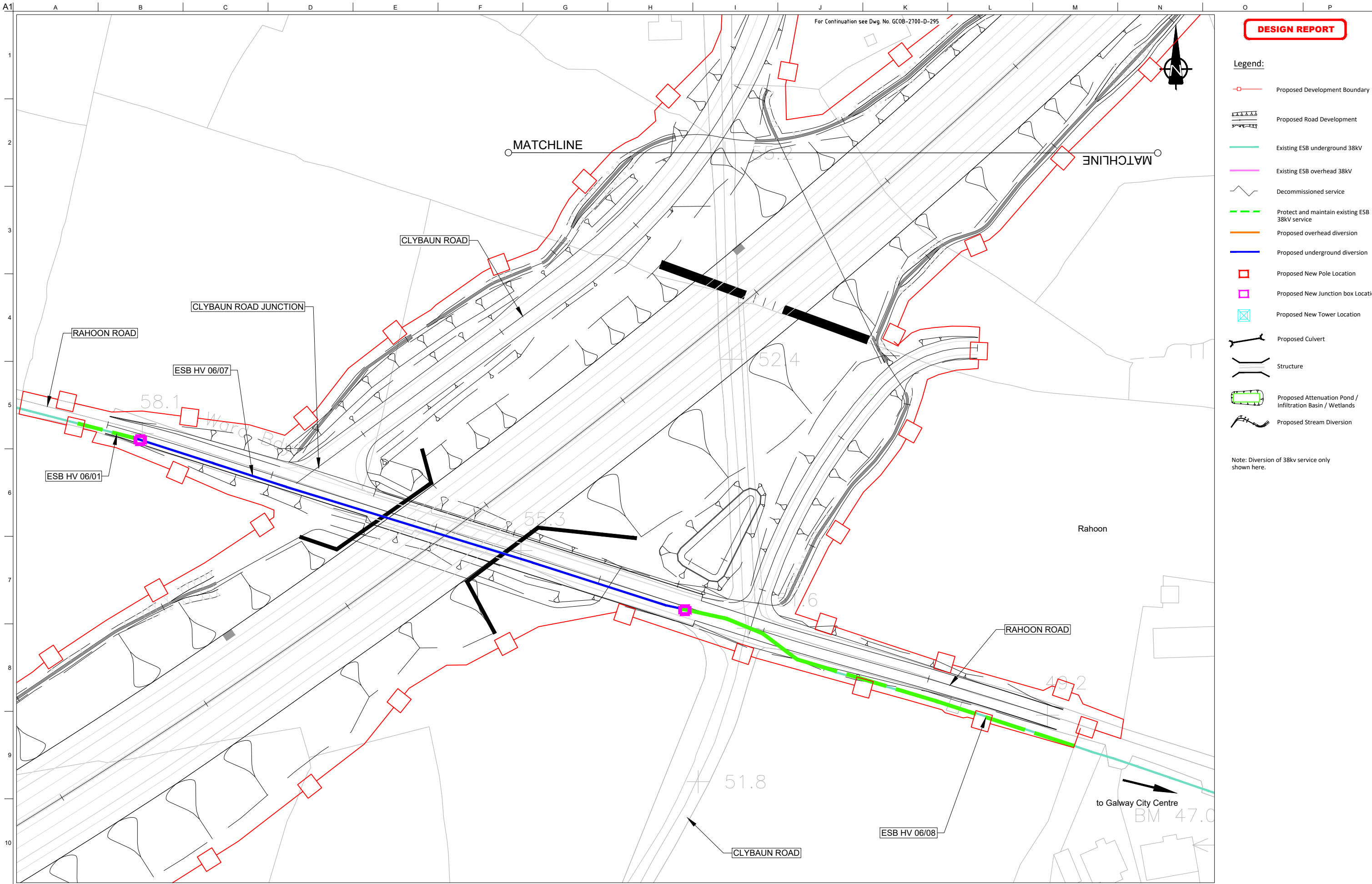
Issue	Date	By	Chkd	Appd
I1	22/02/2018	DM	MH	EMC

Drawing Title
Utility / Service Drawings
ESB 38kV Diversion Requirements
Sheet 3 of 19

Drawing Status

For Information

Job No	Drawing No	Issue
233985-00	GCOB-2700-D-293	11



DESIGN REPORT

- Legend:**
- Proposed Development Boundary
 - Proposed Road Development
 - Existing ESB underground 38kV
 - Existing ESB overhead 38kV
 - Decommissioned service
 - Protect and maintain existing ESB 38kV service
 - Proposed overhead diversion
 - Proposed underground diversion
 - Proposed New Pole Location
 - Proposed New Junction box Location
 - Proposed New Tower Location
 - Proposed Culvert
 - Structure
 - Proposed Attenuation Pond / Infiltration Basin / Wetlands
 - Proposed Stream Diversion

Note: Diversion of 38kv service only shown here.


Son áireamh tá sonraíocht Shuirbhíreacht Ordánais Éireann arna atáirgeadh fust Cheadúnas OSI Uimh. 2010/18CCMA/Comhairle Contae na Gaillimhe. Sírtaíonn atáirgeadh neamhdaraithe cóipeacht Shuirbhíreacht Ordánais Éireann agus Rialtas na hÉireann. © Suirbhíreacht Ordánais Éireann, 2010.

© Suirbhíreacht Ordánais Éireann. Gach ceart ar chosaint. Uimhir cheadúnais 2010/18CCMA/Comhairle Contae na Gaillimhe.

Includes Ordnance Survey Ireland data reproduced under OSI Licence number 2010/18CCMA/Galway County Council. Unauthorised reproduction infringes Ordnance Survey Ireland and Government of Ireland copyright. © Ordnance Survey Ireland, 2010.

© Ordnance Survey Ireland. All rights reserved. Licence number 2010/18CCMA/Galway County Council.

Clients



Consultant

Corporate House
City East Business Park
Ballybrit, Galway, Ireland.

Tel +353 (0)91 460675
www.N6GalwayCity.ie
www.arup.ie

Job Title
N6 Galway City Ring Road

Scale
1:1000 @ A3

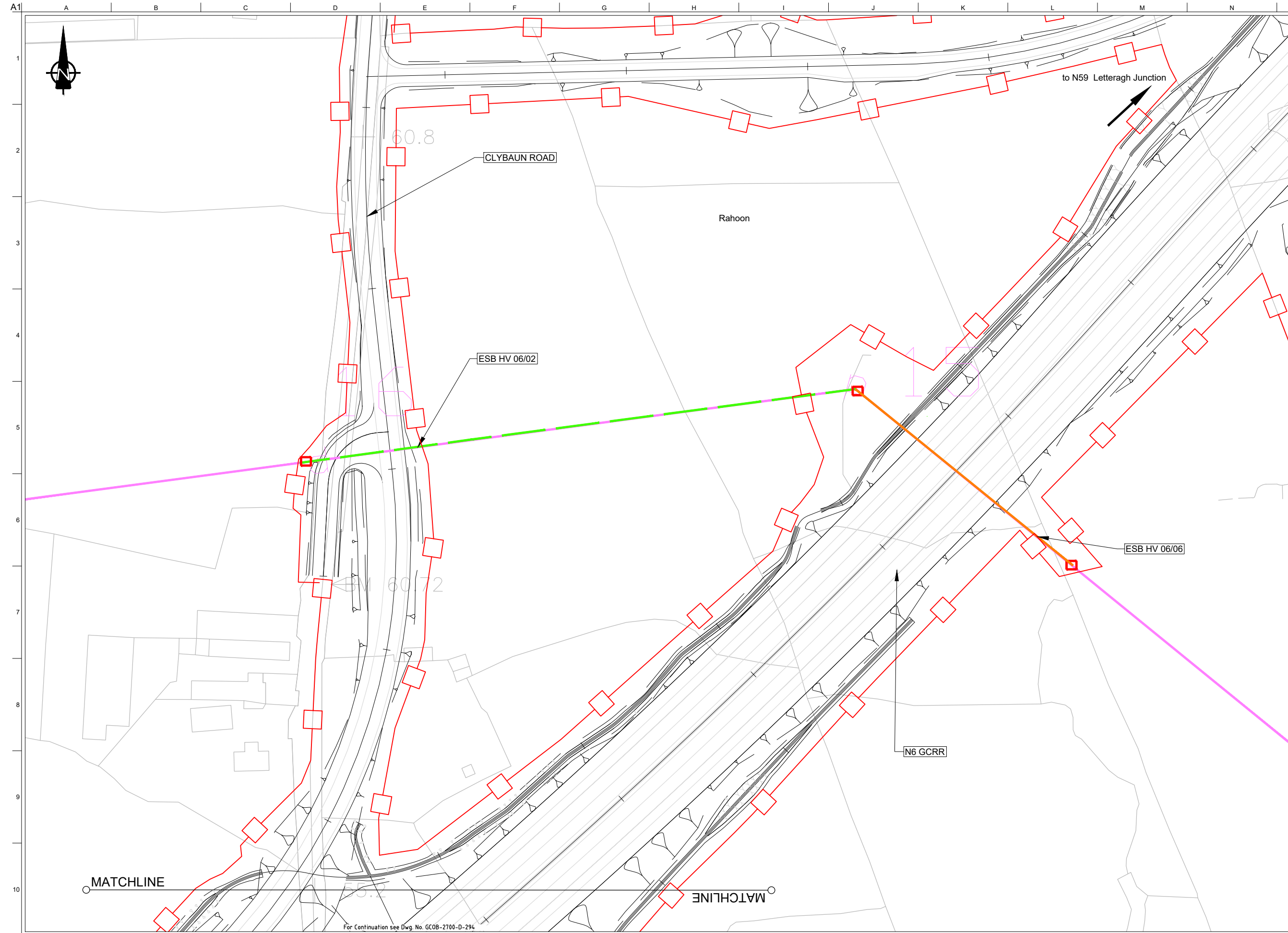
Date:
February 2018

Issue	Date	By	Chkd	Appd
I1	22/02/2018	DM	MH	EMC

Drawing Title
Utility / Service Drawings
ESB 38kV Diversion Requirements
Sheet 4 of 19

For Information

Job No	Drawing No	Issue
233985-00	GCOB-2700-D-294	11



DESIGN REPORT

Legend:

- Proposed Development Boundary
- Proposed Road Development
- Existing ESB underground 38kV
- Existing ESB overhead 38kV
- Decommissioned service
- Protect and maintain existing ESB 38kV service
- Proposed overhead diversion
- Proposed underground diversion
- Proposed New Pole Location
- Proposed New Junction box Location
- Proposed New Tower Location
- Proposed Culvert
- Structure
- Proposed Attenuation Pond / Infiltration Basin / Wetlands
- Proposed Stream Diversion

Note: Diversion of 38kv service only shown here.

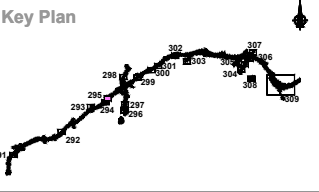
San áireamh tá sonraíocht Shuirbhíreacht Orlándaís Éireann arna atáirgeadh fust Cheadúnas OSI Uimh. 2010/18CCMA/Comhairle Contae na Gaillimhe. Sírtaíonn atáirgeadh neamhdaraithe cóipeacht Shuirbhíreacht Orlándaís Éireann agus Rialtas na hÉireann. © Suirbhíreacht Orlándaís Éireann, 2010.

© Suirbhíreacht Orlándaís Éireann. Gach ceart ar chosaint. Uimhir cheadúnais 2010/18CCMA/Comhairle Contae na Gaillimhe.

Includes Ordnance Survey Ireland data reproduced under OSI Licence number 2010/18CCMA/Galway County Council. Unauthorised reproduction infringes Ordnance Survey Ireland and Government of Ireland copyrights. © Ordnance Survey Ireland, 2010.

© Ordnance Survey Ireland. All rights reserved. Licence number 2010/18CCMA/Galway County Council.

Clients



Consultant

Corporate House
City East Business Park
Ballybrit, Galway, Ireland.

Tel +353 (0)91 460675
www.N6GalwayCity.ie
www.arup.ie

Job Title
N6 Galway City Ring Road

Scale
1:1000 @ A3

Date:
February 2018

Issue	Date	By	Chkd	Appd
I1	22/02/2018	DM	MH	EMC
















Drawing Title
**Utility / Service Drawings
ESB 38kV Diversion Requirements
Sheet 5 of 19**

Drawing Status

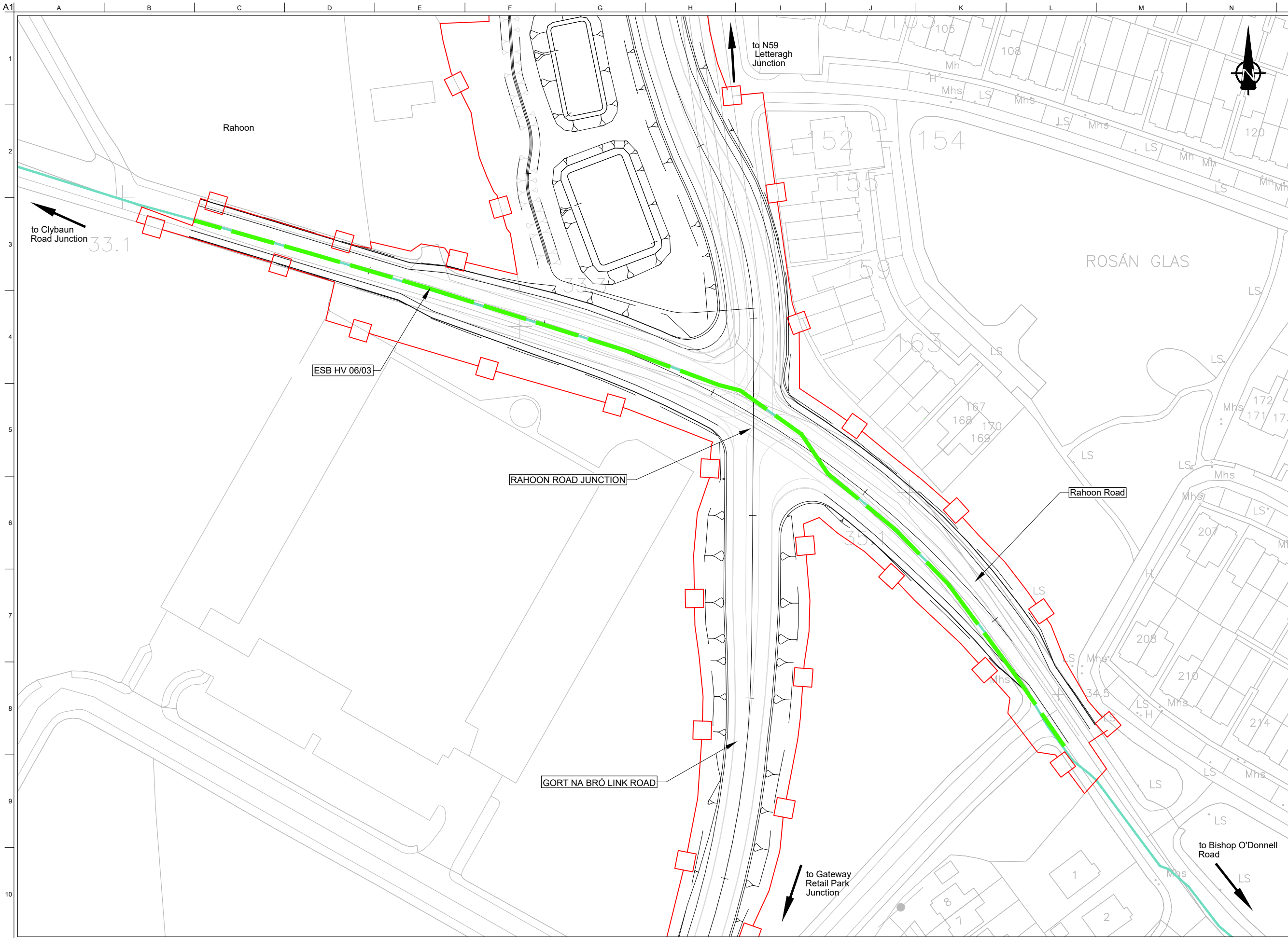
For Information

Job No	Drawing No	Issue
233985-00	GCOB-2700-D-295	11

DESIGN REPORT

- Legend:**
-  Proposed Development Boundary
 -  Proposed Road Development
 -  Existing ESB underground 38kV
 -  Existing ESB overhead 38kV
 -  Decommissioned service
 -  Protect and maintain existing ESB 38kV service
 -  Proposed overhead diversion
 -  Proposed underground diversion
 -  Proposed New Pole Location
 -  Proposed New Junction box Location
 -  Proposed New Tower Location
 -  Proposed Culvert
 -  Structure
 -  Proposed Attenuation Pond / Infiltration Basin / Wetlands
 -  Proposed Stream Diversion

Note: Diversion of 38kV service only shown here.



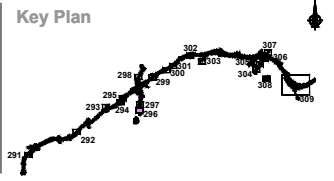
San áireamh tá sonraíocht Shuirbhíreacht Orlánáis Éireann arna áitirgeadh fust Cheadúnas OSI Uimh. 2010/18CCMA/Comhairle Contae na Gaillimhe. Sírtaíonn áitirgeadh neamhdaraithe cóipeacht Shuirbhíreacht Orlánáis Éireann agus Rialtas na hÉireann. © Suirbhíreacht Orlánáis Éireann, 2010.

© Suirbhíreacht Orlánáis Éireann. Gach ceart ar chosaint.
Uimhir cheadúnais 2010/18CCMA/Comhairle Contae na Gaillimhe.

Includes Ordnance Survey Ireland data reproduced under OSI Licence number 2010/18CCMA/Galway County Council.
Unauthorised reproduction infringes Ordnance Survey Ireland and Government of Ireland copyrights. © Ordnance Survey Ireland, 2010.

© Ordnance Survey Ireland. All rights reserved. Licence number 2010/18CCMA/Galway County Council.

Clients

Consultant



Corporate House
City East Business Park
Ballybrit, Galway, Ireland.

Tel +353 (0)91 460675
www.N6GalwayCity.ie
www.arup.ie

Job Title
N6 Galway City Ring Road

Scale
1:1000 @ A3

Date:
February 2018

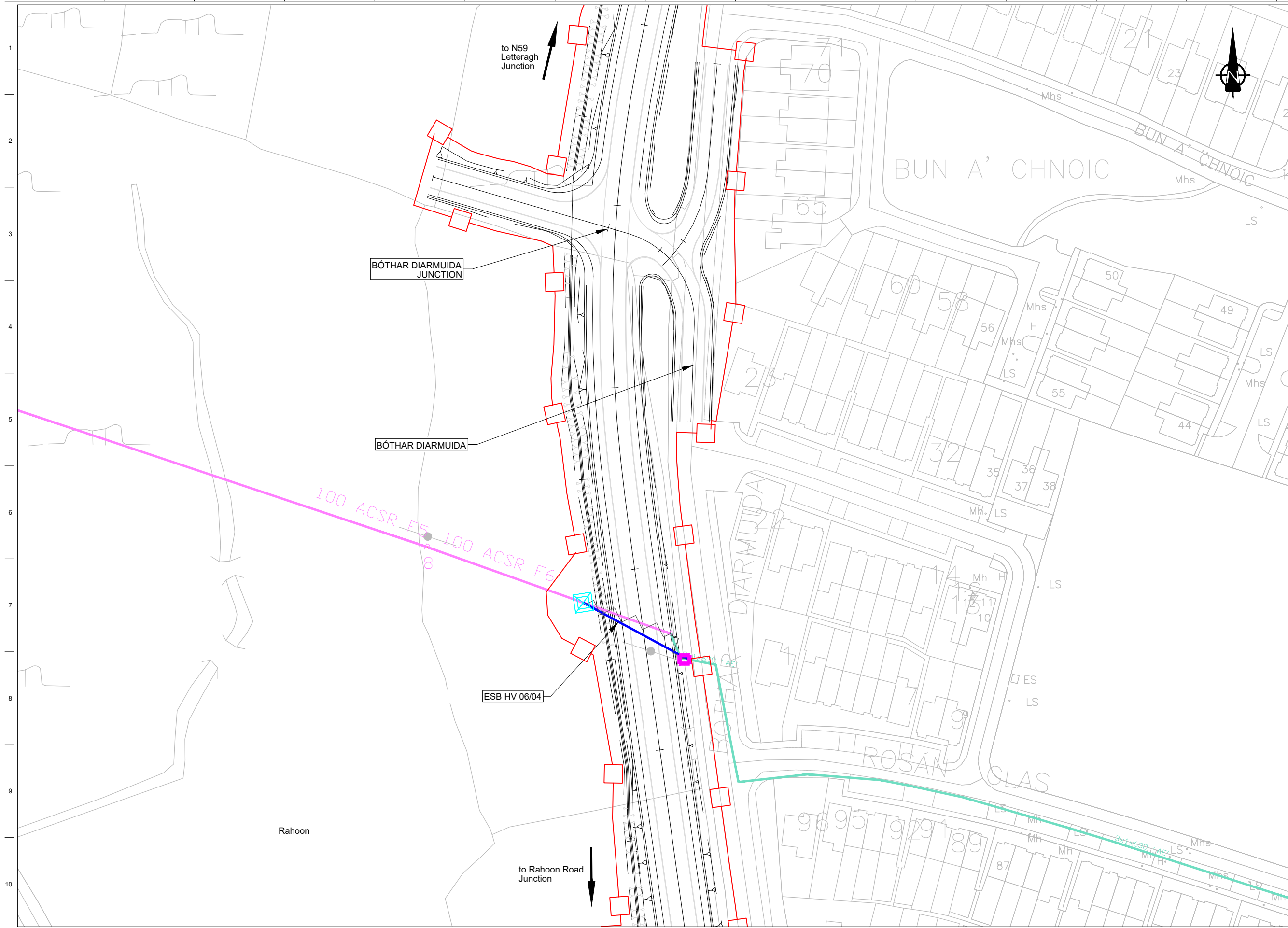
Issue	Date	By	Chkd	Appd
I1	22/02/2018	DM	MH	EMC

Drawing Title
Utility / Service Drawings
ESB 38kV Diversion Requirements
Sheet 6 of 19

Drawing Status

For Information

Job No	Drawing No	Issue
233985-00	GCOB-2700-D-296	11



DESIGN REPORT

Legend:

- Proposed Development Boundary
- Proposed Road Development
- Existing ESB underground 38kV
- Existing ESB overhead 38kV
- Decommissioned service
- Protect and maintain existing ESB 38kV service
- Proposed overhead diversion
- Proposed underground diversion
- Proposed New Pole Location
- Proposed New Junction box Location
- Proposed New Tower Location
- Proposed Culvert
- Structure
- Proposed Attenuation Pond / Infiltration Basin / Wetlands
- Proposed Stream Diversion

Note: Diversion of 38kv service only shown here.

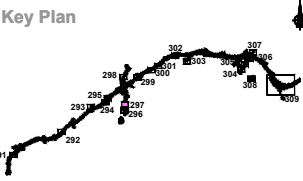
San áireamh tá sonraíocht Shuirbhíreacht Ordánais Éireann arna atáirgeadh fust Cheadúnas OSI Uimh. 2010/18CCMA/Comhairle Contae na Gaillimhe. Sírtaíonn atáirgeadh neamhdírathú còipeacht Shuirbhíreacht Ordánais Éireann agus Rialtas na hÉireann. © Suirbhíreacht Ordánais Éireann, 2010.

© Suirbhíreacht Ordánais Éireann. Gach ceart ar chosaint.
Uimhir cheadúnais 2010/18CCMA/Comhairle Contae na Gaillimhe.

Includes Ordnance Survey Ireland data reproduced under OSI Licence number 2010/18CCMA/Galway County Council.
Unauthorised reproduction infringes Ordnance Survey Ireland and Government of Ireland copyrights. © Ordnance Survey Ireland, 2010.

© Ordnance Survey Ireland. All rights reserved. Licence number 2010/18CCMA/Galway County Council.

Clients



Consultant

Corporate House
City East Business Park
Ballybrit, Galway, Ireland.

Tel +353 (0)91 460675
www.N6GalwayCity.ie
www.arup.ie

Job Title
N6 Galway City Ring Road

Scale
1:1000 @ A3

Date:
February 2018

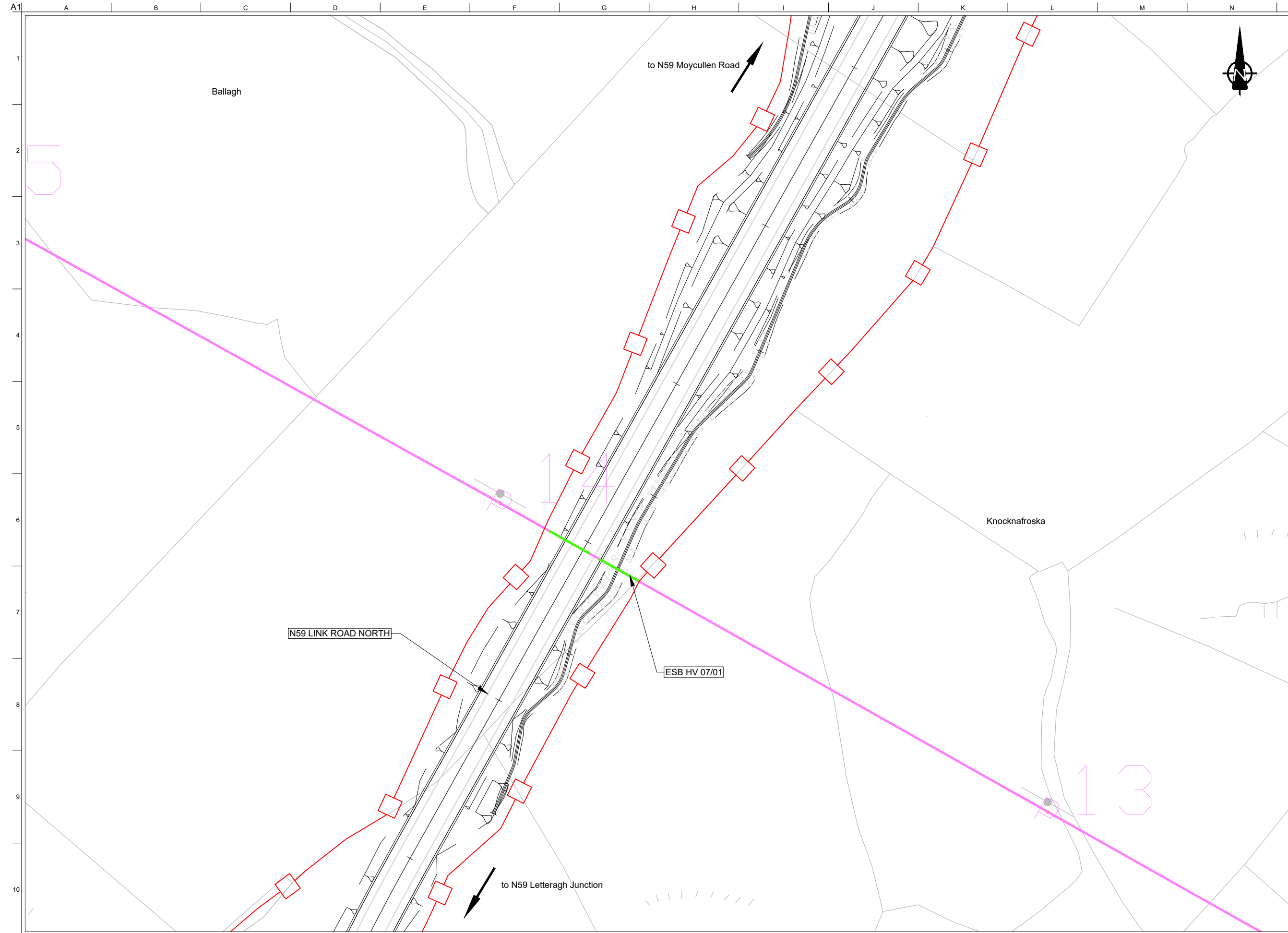
Issue	Date	By	Chkd	Appd
I1	22/02/2018	DM	MH	EMC

Drawing Title
Utility / Service Drawings
ESB 38kV Diversion Requirements
Sheet 7 of 19

Drawing Status

For Information

Job No	Drawing No	Issue
233985-00	GCOB-2700-D-297	11



DESIGN REPORT

- Legend:**
- Proposed Development Boundary
 - Proposed Road Development
 - Existing ESB underground 38kV
 - Existing ESB overhead 38kV
 - Decommissioned service
 - Protect and maintain existing ESB 38kV service
 - Proposed overhead diversion
 - Proposed underground diversion
 - Proposed New Pole Location
 - Proposed New Junction box Location
 - Proposed New Tower Location
 - Proposed Culvert
 - Structure
 - Proposed Attenuation Pond / Infiltration Basin / Wetlands
 - Proposed Stream Diversion

Note: Diversion of 38kV service only shown here.

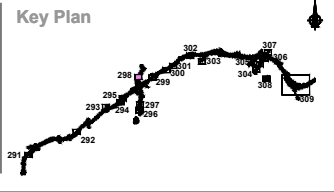
San áireamh tá sonraíocht Shuirbhíreacht Orlánáis Éireann arna atáirgeadh fust Cheadúnas OSI Uimh. 2010/18CCMA/Comhairle Contae na Gaillimhe. Sírtaíonn atáirgeadh neamhdaraithe cóipeacht Shuirbhíreacht Orlánáis Éireann agus Rialtas na hÉireann. © Suirbhíreacht Orlánáis Éireann, 2010.

© Suirbhíreacht Orlánáis Éireann. Gach ceart ar chosaint. Uimhir cheadúnais 2010/18CCMA/Comhairle Contae na Gaillimhe.

Includes Ordnance Survey Ireland data reproduced under OSI Licence number 2010/18CCMA/Galway County Council. Unauthorised reproduction infringes Ordnance Survey Ireland and Government of Ireland copyrights. © Ordnance Survey Ireland, 2010.

© Ordnance Survey Ireland. All rights reserved. Licence number 2010/18CCMA/Galway County Council.

Clients



Consultant

Corporate House
City East Business Park
Ballybrit, Galway, Ireland.

Tel +353 (0)91 460675
www.N6GalwayCity.ie
www.arup.ie

Job Title
N6 Galway City Ring Road

Scale
1:1000 @ A3

Date:
February 2018

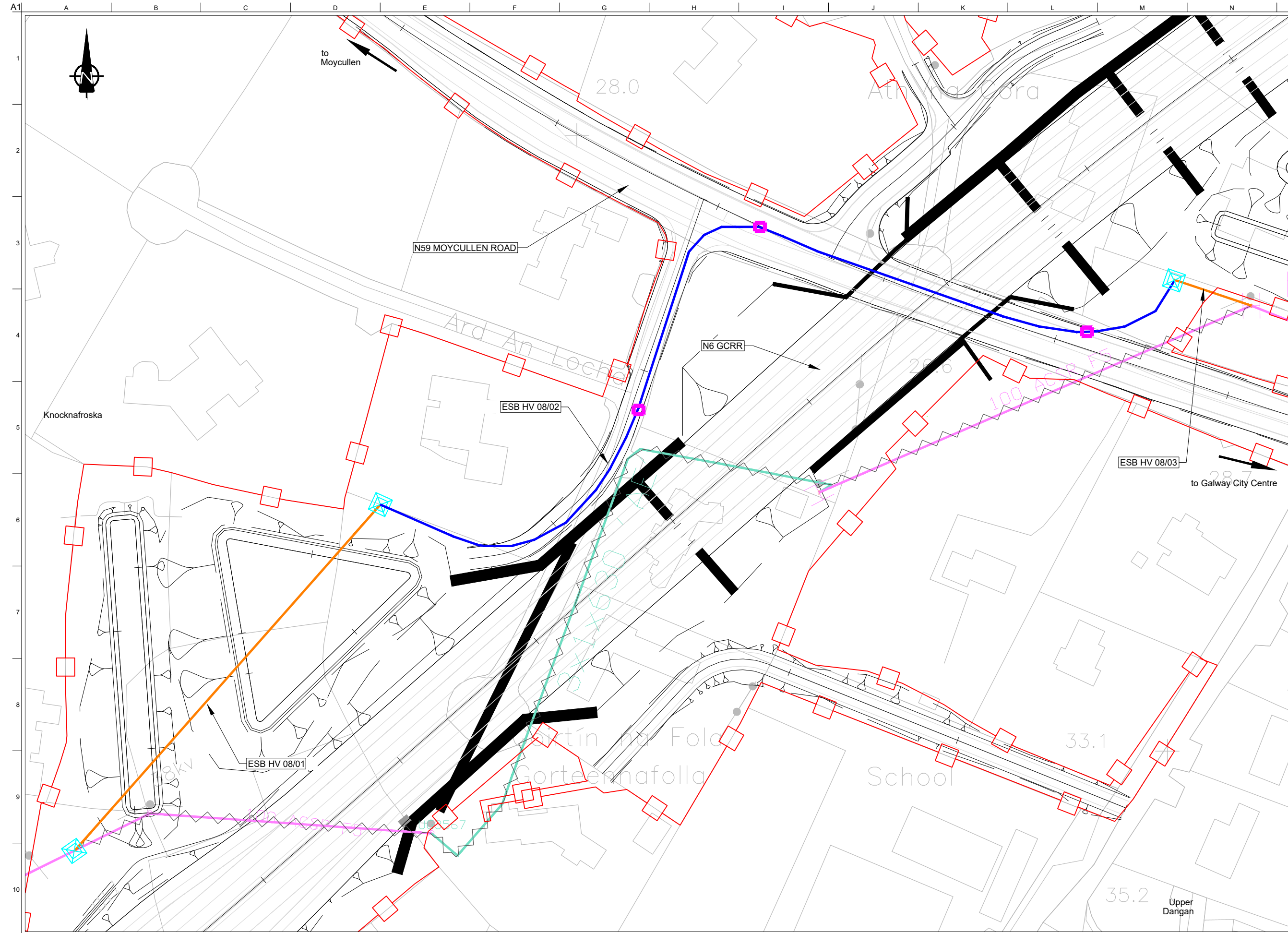
Issue	Date	By	Chkd	Appd
I1	22/02/2018	DM	MH	EMC

Drawing Title
Utility / Service Drawings
ESB 38kV Diversion Requirements
Sheet 8 of 19

Drawing Status

For Information

Job No	Drawing No	Issue
233985-00	GCOB-2700-D-298	11



DESIGN REPORT

- Legend:**
- Proposed Development Boundary
 - Proposed Road Development
 - Existing ESB underground 38kV
 - Existing ESB overhead 38kV
 - Decommissioned service
 - - - Protect and maintain existing ESB 38kV service
 - Proposed overhead diversion
 - Proposed underground diversion
 - Proposed New Pole Location
 - Proposed New Junction box Location
 - Proposed New Tower Location
 - Proposed Culvert
 - Structure
 - Proposed Attenuation Pond / Infiltration Basin / Wetlands
 - Proposed Stream Diversion

Note: Diversion of 38kV service only shown here.

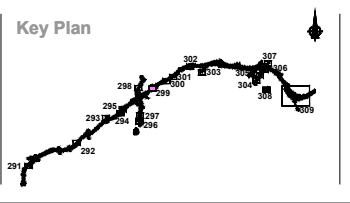
San áireamh tá sonraíocht Shuirbhíreachtí Ordánais Éireann arna atáirgeadh fíor Cheadúnas OSI Uimh. 2010/18CCMA/Comhairle Contae na Gaillimhe. Sírtaíonn atáirgeadh neamhdírreachtí cóipeacht Shuirbhíreachtí Ordánais Éireann agus Rialtas na hÉireann. © Suirbhíreacht Ordánais Éireann, 2010.

© Suirbhíreacht Ordánais Éireann. Gach ceart ar chosaint. Uimhir cheadúnais 2010/18CCMA/Comhairle Contae na Gaillimhe.

Includes Ordnance Survey Ireland data reproduced under OSI Licence number 2010/18CCMA/Galway County Council. Unauthorised reproduction infringes Ordnance Survey Ireland and Government of Ireland copyright. © Ordnance Survey Ireland, 2010.

© Ordnance Survey Ireland. All rights reserved. Licence number 2010/18CCMA/Galway County Council.

Clients



Consultant

Corporate House
City East Business Park
Ballybrit, Galway, Ireland.

Tel +353 (0)91 460675
www.N6GalwayCity.ie
www.arup.ie

Job Title
N6 Galway City Ring Road

Scale
1:1000 @ A3

Date:
February 2018

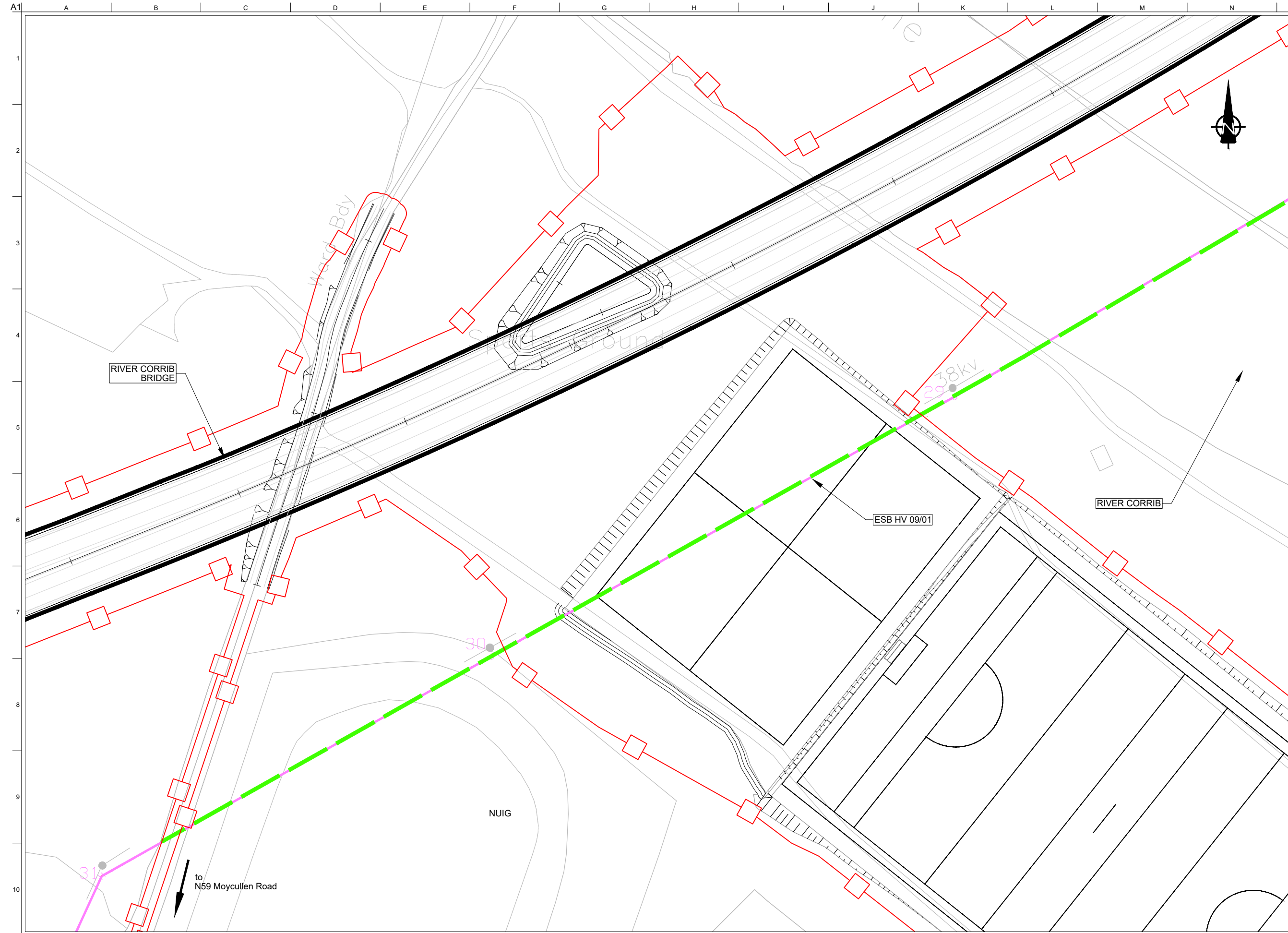
Issue	Date	By	Chkd	Appd
I1	22/02/2018	DM	MH	EMC

Drawing Title
Utility / Service Drawings
ESB 38kV Diversion Requirements
Sheet 9 of 19

Drawing Status

For Information

Job No	Drawing No	Issue
233985-00	GCOB-2700-D-299	11



DESIGN REPORT

- Legend:**
- Proposed Development Boundary
 - Proposed Road Development
 - Existing ESB underground 38kV
 - Existing ESB overhead 38kV
 - Decommissioned service
 - Protect and maintain existing ESB 38kV service
 - Proposed overhead diversion
 - Proposed underground diversion
 - Proposed New Pole Location
 - Proposed New Junction box Location
 - Proposed New Tower Location
 - Proposed Culvert
 - Structure
 - Proposed Attenuation Pond / Infiltration Basin / Wetlands
 - Proposed Stream Diversion

Note: Diversion of 38kV service only shown here.

San áireamh tá sonraíocht Shuirbhíreacht Ordánais Éireann arna áitirgeadh fíor Cheadúnas OSI Uimh. 2010/18CCMA/Comhairle Contae na Gaillimhe. Sírálainn áitirgeadh neamhdaraithe cóipeacht Shuirbhíreacht Ordánais Éireann agus Rialtas na hÉireann. © Suirbhíreacht Ordánais Éireann, 2010.

© Suirbhíreacht Ordánais Éireann. Gach ceart ar chosaint.
Uimhir cheadúnais 2010/18CCMA/Comhairle Contae na Gaillimhe.

Includes Ordnance Survey Ireland data reproduced under OSI Licence number 2010/18CCMA/Galway County Council.
Unauthorised reproduction infringes Ordnance Survey Ireland and Government of Ireland copyrights. © Ordnance Survey Ireland, 2010.

© Ordnance Survey Ireland. All rights reserved. Licence number 2010/18CCMA/Galway County Council.

Clients

Key Plan

Consultant

Corporate House
City East Business Park
Ballybrit, Galway, Ireland.

Tel +353 (0)91 460675
www.N6GalwayCity.ie
www.arup.ie

Job Title
N6 Galway City Ring Road

Scale: 1:1000 @ A3

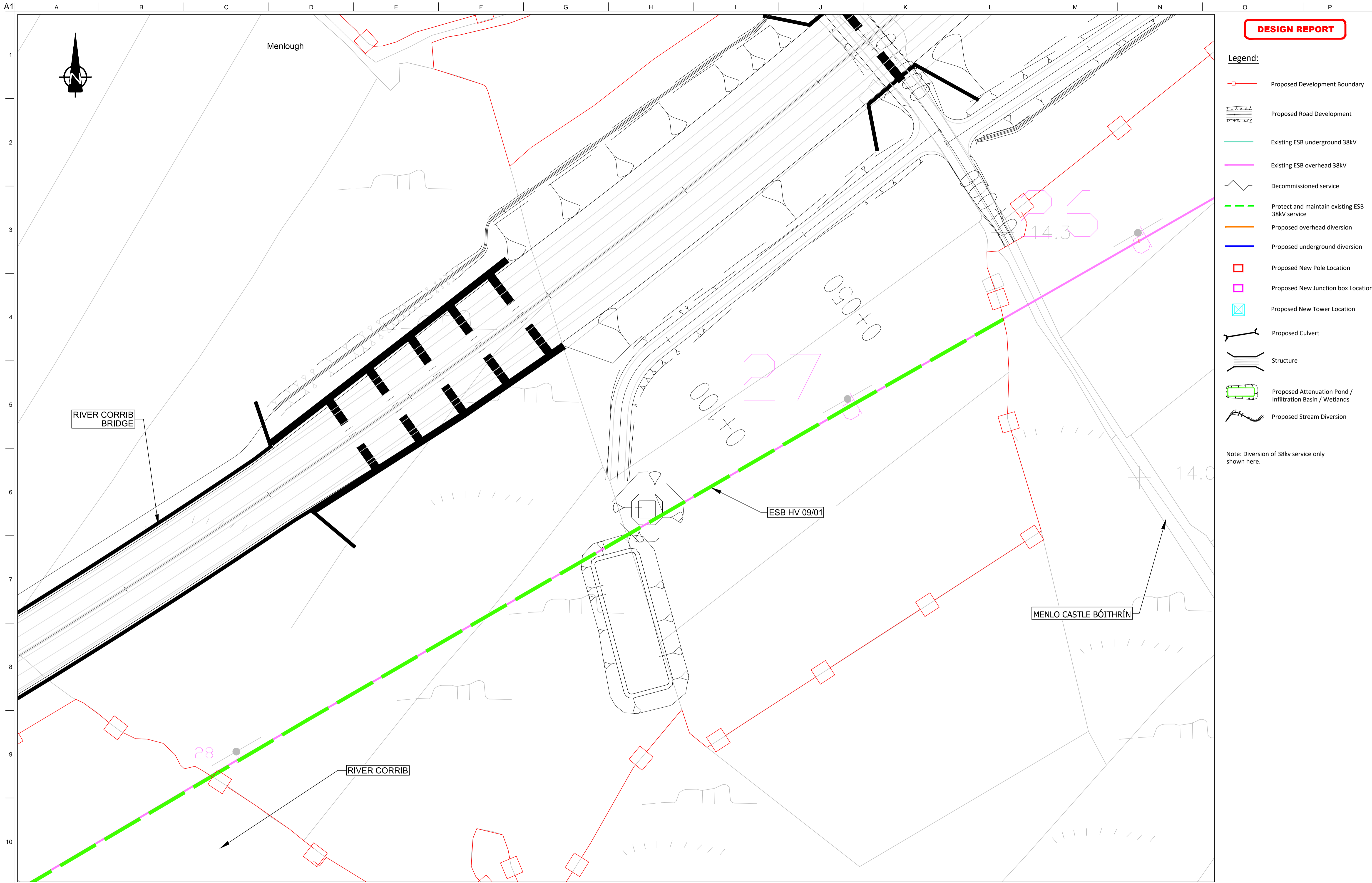
Date: February 2018

Issue	Date	By	Chkd	Appd
I1	22/02/2018	DM	MH	EMC

Drawing Title
Utility / Service Drawings
ESB 38kV Diversion Requirements
Sheet 10 of 19

For Information

Job No	Drawing No	Issue
233985-00	GCOB-2700-D-300	11



DESIGN REPORT

- Legend:**
- Proposed Development Boundary
 - Proposed Road Development
 - Existing ESB underground 38kV
 - Existing ESB overhead 38kV
 - Decommissioned service
 - Protect and maintain existing ESB 38kV service
 - Proposed overhead diversion
 - Proposed underground diversion
 - Proposed New Pole Location
 - Proposed New Junction box Location
 - Proposed New Tower Location
 - Proposed Culvert
 - Structure
 - Proposed Attenuation Pond / Infiltration Basin / Wetlands
 - Proposed Stream Diversion

Note: Diversion of 38kv service only shown here.

Son áireamh tá sonraíocht Shuirbhéireacht Ordnáis Éireann arna áitirgeadh faoi Cheadúnas OSI Uimh. 2010/18CCMA/Comhairle Contae na Gaillimhe. Sírtaonn áitirgeadh neamhdaraithe cóipeacht Shuirbhéireacht Ordnáis Éireann agus Rialtas na hÉireann. © Suirbhéireacht Ordnáis Éireann, 2010.

© Suirbhéireacht Ordnáis Éireann. Gach ceart ar chosaint. Uimhir cheadúnais 2010/18CCMA/Comhairle Contae na Gaillimhe.

Includes Ordnance Survey Ireland data reproduced under OSI Licence number 2010/18CCMA/Galway County Council. Unauthorised reproduction infringes Ordnance Survey Ireland and Government of Ireland copyright. © Ordnance Survey Ireland, 2010.

© Ordnance Survey Ireland. All rights reserved. Licence number 2010/18CCMA/Galway County Council.

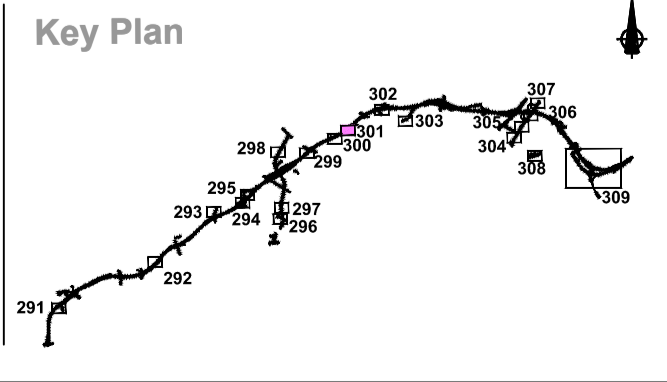
Clients

Comhairle Chontae na Gaillimhe
Galway County Council

N6 Galway City Transport Project

An Roinn Iompair Turasoireachta agus Spóirt
Department Transport, Tourism and Sport

TIIP
Bonnagar Iompair Éireann (Transport Infrastructure Ireland)



Consultant

ARUP

Corporate House
City East Business Park
Ballybrit, Galway, Ireland.

Tel +353 (0)91 460675
www.N6GalwayCity.ie
www.arup.ie

Job Title
N6 Galway City Ring Road

Scale
1:1000 @ A3

Date
February 2018

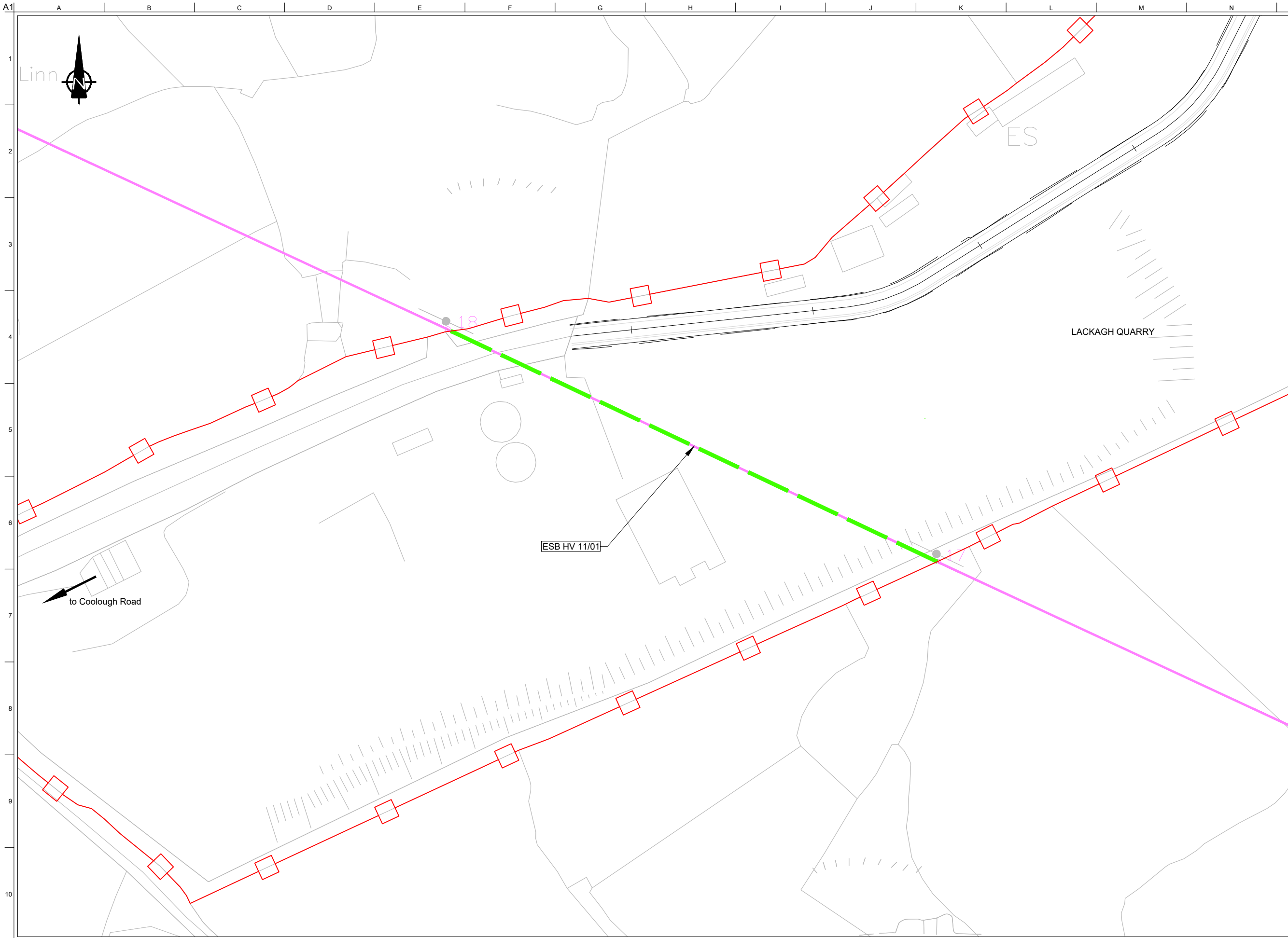
Issue	Date	By	Chkd	Appd
I2	22/03/2018	AG	MH	EMC
I1	22/02/2018	DM	MH	EMC

Drawing Title
Utility / Service Drawings
ESB 38kV Diversion Requirements
Sheet 11 of 19

Drawing Status

For Information

Job No	Drawing No	Issue
233985-00	GCOB-2700-D-301	12



DESIGN REPORT

- Legend:**
- Proposed Development Boundary
 - Proposed Road Development
 - Existing ESB underground 38kV
 - Existing ESB overhead 38kV
 - Decommissioned service
 - Protect and maintain existing ESB 38kV service
 - Proposed overhead diversion
 - Proposed underground diversion
 - Proposed New Pole Location
 - Proposed New Junction box Location
 - Proposed New Tower Location
 - Proposed Culvert
 - Structure
 - Proposed Attenuation Pond / Infiltration Basin / Wetlands
 - Proposed Stream Diversion

Note: Diversion of 38kv service only shown here.

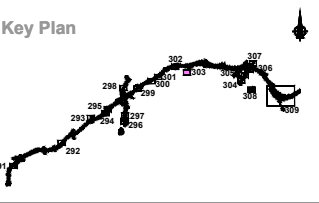
San áireamh tá sonraíocht Shuirbhéireacht Ordnáis Éireann arna atáirgeadh fust Cheadúnas OSI Uimh. 2010/18CCMA/Comhairle Contae na Gaillimhe. Sírtaíonn atáirgeadh neamhdaraithe cóipeacht Shuirbhéireacht Ordnáis Éireann agus Rialtas na hÉireann. © Suirbhéireacht Ordnáis Éireann, 2010.

© Suirbhéireacht Ordnáis Éireann. Gach ceart ar chosaint. Uimhir cheadúnais 2010/18CCMA/Comhairle Contae na Gaillimhe.

Includes Ordnance Survey Ireland data reproduced under OSI Licence number 2010/18CCMA/Galway County Council. Unauthorised reproduction infringes Ordnance Survey Ireland and Government of Ireland copyrights. © Ordnance Survey Ireland, 2010.

© Ordnance Survey Ireland. All rights reserved. Licence number 2010/18CCMA/Galway County Council.

Clients



Consultant

Corporate House
City East Business Park
Ballybrit, Galway, Ireland.

Tel +353 (0)91 460675
www.N6GalwayCity.ie
www.arup.ie

Job Title
N6 Galway City Ring Road

Scale
1:1000 @ A3

Date:
February 2018

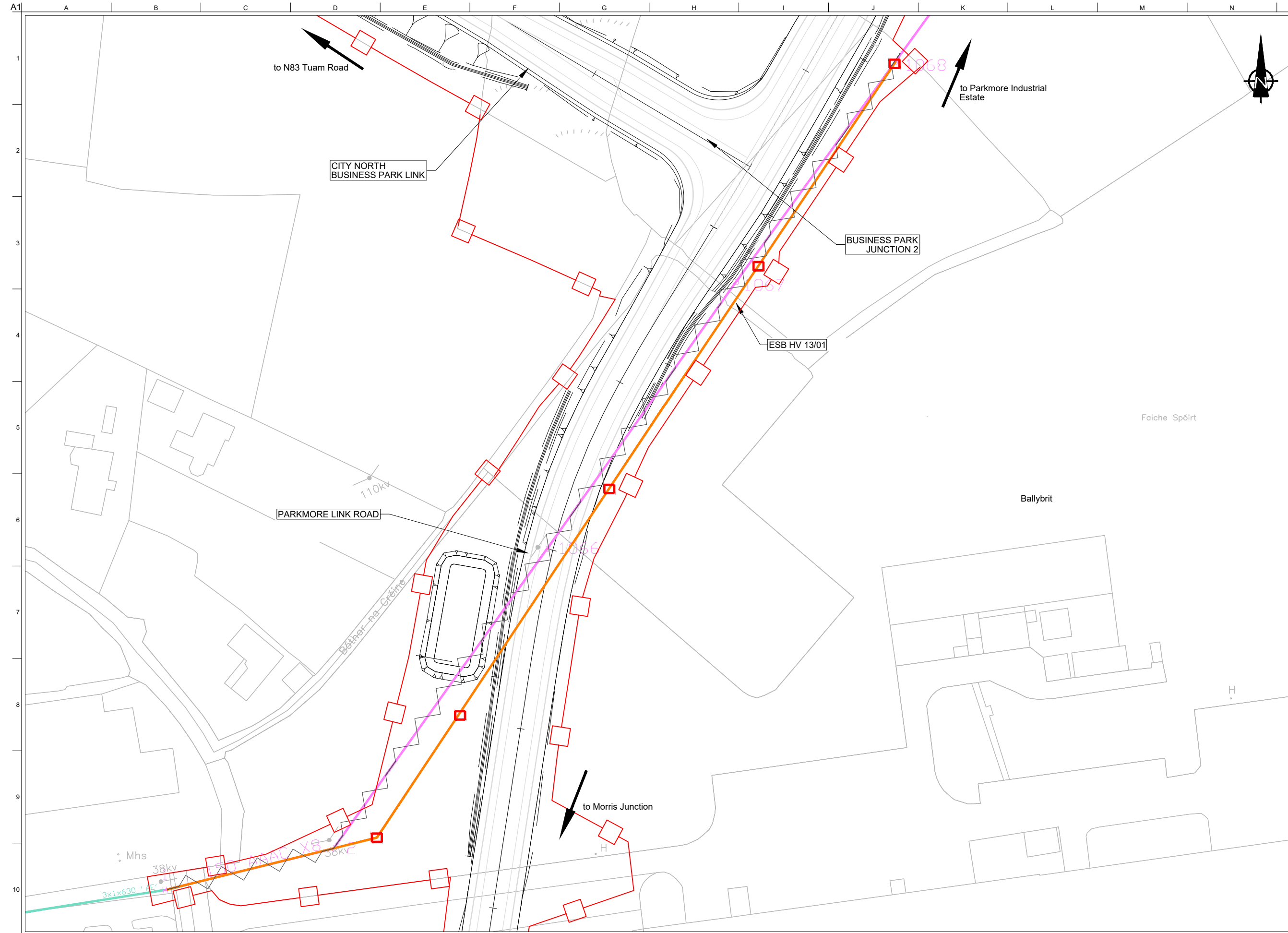
Issue	Date	By	Chkd	Appd
I1	22/02/2018	DM	MH	EMC

Drawing Title
Utility / Service Drawings
ESB 38kV Diversion Requirements
Sheet 13 of 19

Drawing Status

For Information

Job No	Drawing No	Issue
233985-00	GCOB-2700-D-303	11



DESIGN REPORT

- Legend:**
- Proposed Development Boundary
 - Proposed Road Development
 - Existing ESB underground 38kV
 - Existing ESB overhead 38kV
 - Decommissioned service
 - Protect and maintain existing ESB 38kV service
 - Proposed overhead diversion
 - Proposed underground diversion
 - Proposed New Pole Location
 - Proposed New Junction box Location
 - Proposed New Tower Location
 - Proposed Culvert
 - Structure
 - Proposed Attenuation Pond / Infiltration Basin / Wetlands
 - Proposed Stream Diversion

Note: Diversion of 38kv service only shown here.

San áireamh tá sonraíocht Shuirbhíreacht Orlánáis Éireann arna atáirgeadh fust Cheadúnas OSI Uimh. 2010/18CCMA/Comhairle Contae na Gaillimhe. Sírtaíonn atáirgeadh neamhdaraithe cóipeacht Shuirbhíreacht Orlánáis Éireann agus Rialtas na hÉireann. © Suirbhíreacht Orlánáis Éireann, 2010.

© Suirbhíreacht Orlánáis Éireann. Gach ceart ar chosaint.
Uimhir cheadúnais 2010/18CCMA/Comhairle Contae na Gaillimhe.

Includes Ordnance Survey Ireland data reproduced under OSI Licence number 2010/18CCMA/Galway County Council.
Unauthorised reproduction infringes Ordnance Survey Ireland and Government of Ireland copyrights. © Ordnance Survey Ireland, 2010.

© Ordnance Survey Ireland. All rights reserved. Licence number 2010/18CCMA/Galway County Council.

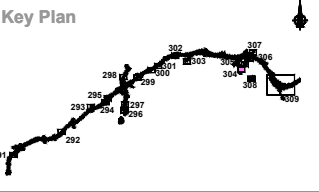
Clients

Comhairle Chontae na Gaillimhe
Galway County Council

Galway City Transport Project

An Roinn Iompair Turasoireachta agus Spóirt
Department Transport, Tourism and Sport

TIIP
Bonnagar Iompair Éireann
Transport Infrastructure Ireland



Consultant

ARUP

Corporate House
City East Business Park
Ballybrit, Galway, Ireland.

Tel +353 (0)91 460675
www.N6GalwayCity.ie
www.arup.ie

Job Title
N6 Galway City Ring Road

Scale
1:1000 @ A3

Date:
February 2018

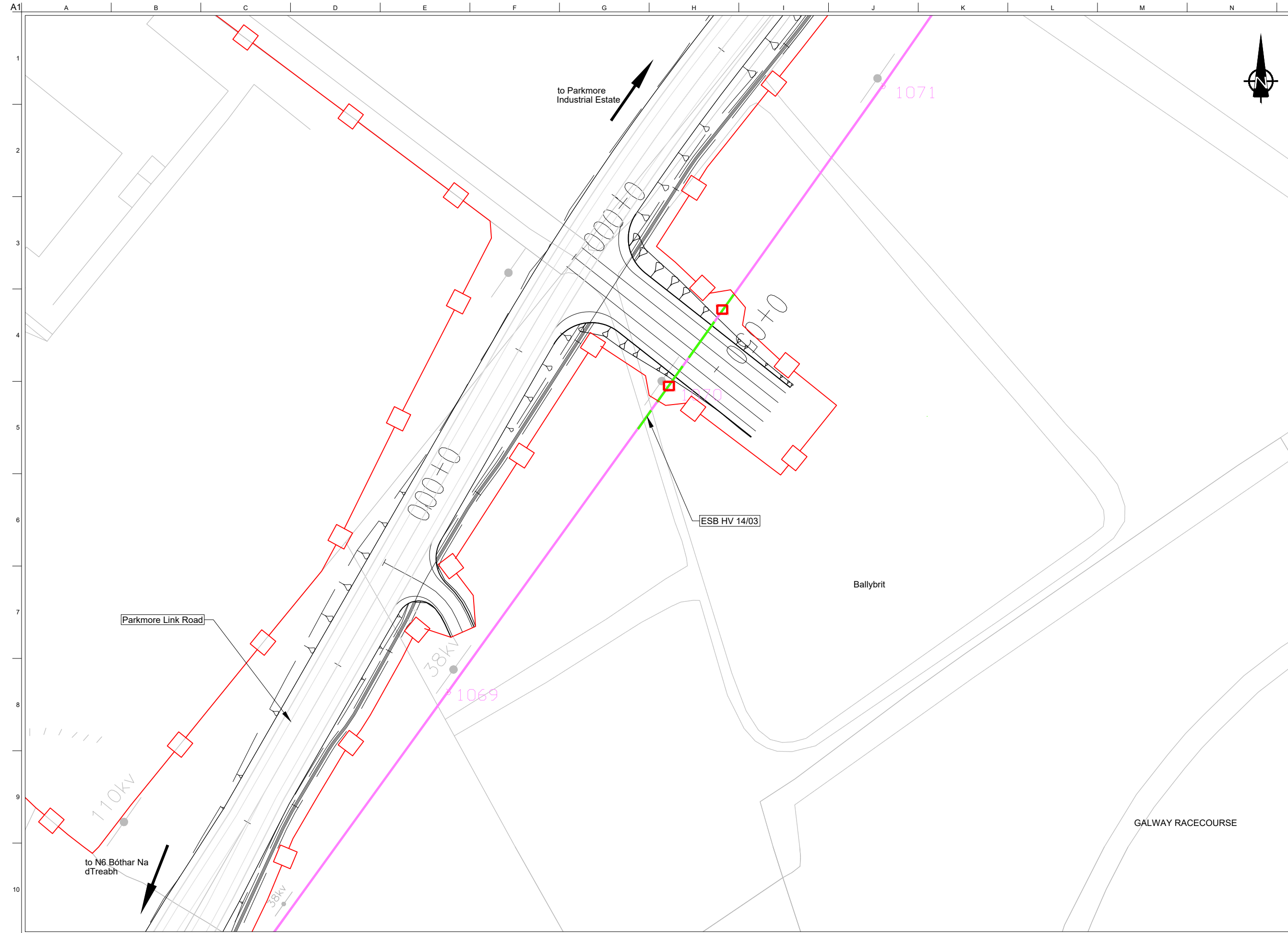
Issue	Date	By	Chkd	Appd
I1	22/02/2018	DM	MH	EMC

Drawing Title
Utility / Service Drawings
ESB 38kV Diversion Requirements
Sheet 14 of 19

Drawing Status

For Information

Job No	Drawing No	Issue
233985-00	GCOB-2700-D-304	11



DESIGN REPORT

- Legend:**
- Proposed Development Boundary
 - Proposed Road Development
 - Existing ESB underground 38kV
 - Existing ESB overhead 38kV
 - Decommissioned service
 - Protect and maintain existing ESB 38kV service
 - Proposed overhead diversion
 - Proposed underground diversion
 - Proposed New Pole Location
 - Proposed New Junction box Location
 - Proposed New Tower Location
 - Proposed Culvert
 - Structure
 - Proposed Attenuation Pond / Infiltration Basin / Wetlands
 - Proposed Stream Diversion

Note: Diversion of 38kV service only shown here.

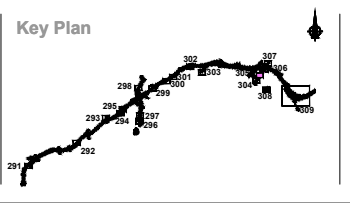
San áireamh tá sonraíocht Shuirbhíreacht Ordnáis Éireann arna atáirgeadh fust Cheadúnas OSI Uimh. 2010/18CCMA/Comhairle Contae na Gaillimhe. Sírtaíonn atáirgeadh neamhdaraithe cóipeacht Shuirbhíreacht Ordnáis Éireann agus Rialtas na hÉireann. © Suirbhíreacht Ordnáis Éireann, 2010.

© Suirbhíreacht Ordnáis Éireann. Gach ceart ar chosaint.
Uimhir cheadúnais 2010/18CCMA/Comhairle Contae na Gaillimhe.

Includes Ordnance Survey Ireland data reproduced under OSI Licence number 2010/18CCMA/Galway County Council.
Unauthorised reproduction infringes Ordnance Survey Ireland and Government of Ireland copyrights. © Ordnance Survey Ireland, 2010.

© Ordnance Survey Ireland. All rights reserved. Licence number 2010/18CCMA/Galway County Council.

Clients



Consultant

Corporate House
City East Business Park
Ballybrit, Galway, Ireland.

Tel +353 (0)91 460675
www.N6GalwayCity.ie
www.arup.ie

Job Title
N6 Galway City Ring Road

Scale
1:1000 @ A3

Date
February 2018

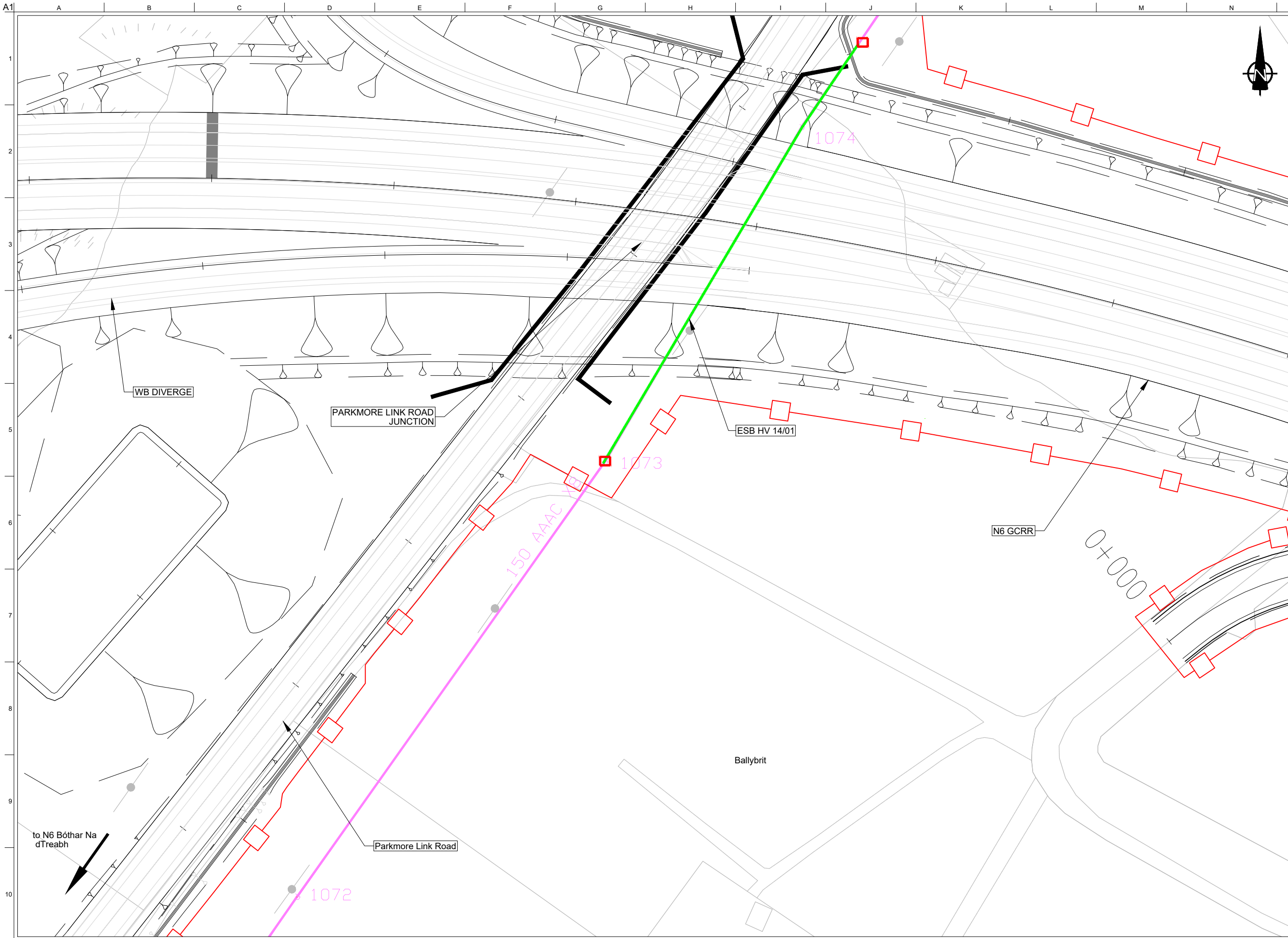
Issue	Date	By	Chkd	Appd
I1	22/02/2018	DM	MH	EMC

Drawing Title
**Utility / Service Drawings
ESB 38kV Diversion Requirements
Sheet 15 of 19**

Drawing Status

For Information

Job No	Drawing No	Issue
233985-00	GCOB-2700-D-305	11



DESIGN REPORT

- Legend:**
- Proposed Development Boundary
 - Proposed Road Development
 - Existing ESB underground 38kV
 - Existing ESB overhead 38kV
 - Decommissioned service
 - Protect and maintain existing ESB 38kV service
 - Proposed overhead diversion
 - Proposed underground diversion
 - Proposed New Pole Location
 - Proposed New Junction box Location
 - Proposed New Tower Location
 - Proposed Culvert
 - Structure
 - Proposed Attenuation Pond / Infiltration Basin / Wetlands
 - Proposed Stream Diversion

Note: Diversion of 38kV service only shown here.

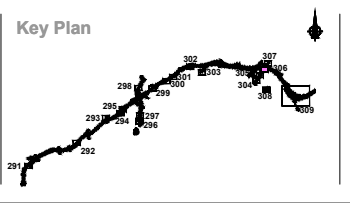
San áireamh tá sonraíocht Shuirbhíreachtí Ordánais Éireann arna atáirgeadh fíor Cheadúnas OSI Uimh. 2010/18CCMA/Comhairle Contae na Gaillimhe. Sraibinn atáirgeadh neamhdaraithe cóipeacht Shuirbhíreachtí Ordánais Éireann agus Rialtas na hÉireann. © Suirbhíreacht Ordánais Éireann, 2010.

© Suirbhíreacht Ordánais Éireann. Gach ceart ar chosaint.
Uimhir cheadúnais 2010/18CCMA/Comhairle Contae na Gaillimhe.

Includes Ordnance Survey Ireland data reproduced under OSI Licence number 2010/18CCMA/Galway County Council.
Unauthorised reproduction infringes Ordnance Survey Ireland and Government of Ireland copyrights. © Ordnance Survey Ireland, 2010.

© Ordnance Survey Ireland. All rights reserved. Licence number 2010/18CCMA/Galway County Council.

Clients



Consultant

Corporate House
City East Business Park
Ballybrit, Galway, Ireland.

Tel +353 (0)91 460675
www.N6GalwayCity.ie
www.arup.ie

Job Title
N6 Galway City Ring Road

Scale
1:1000 @ A3

Date:
February 2018

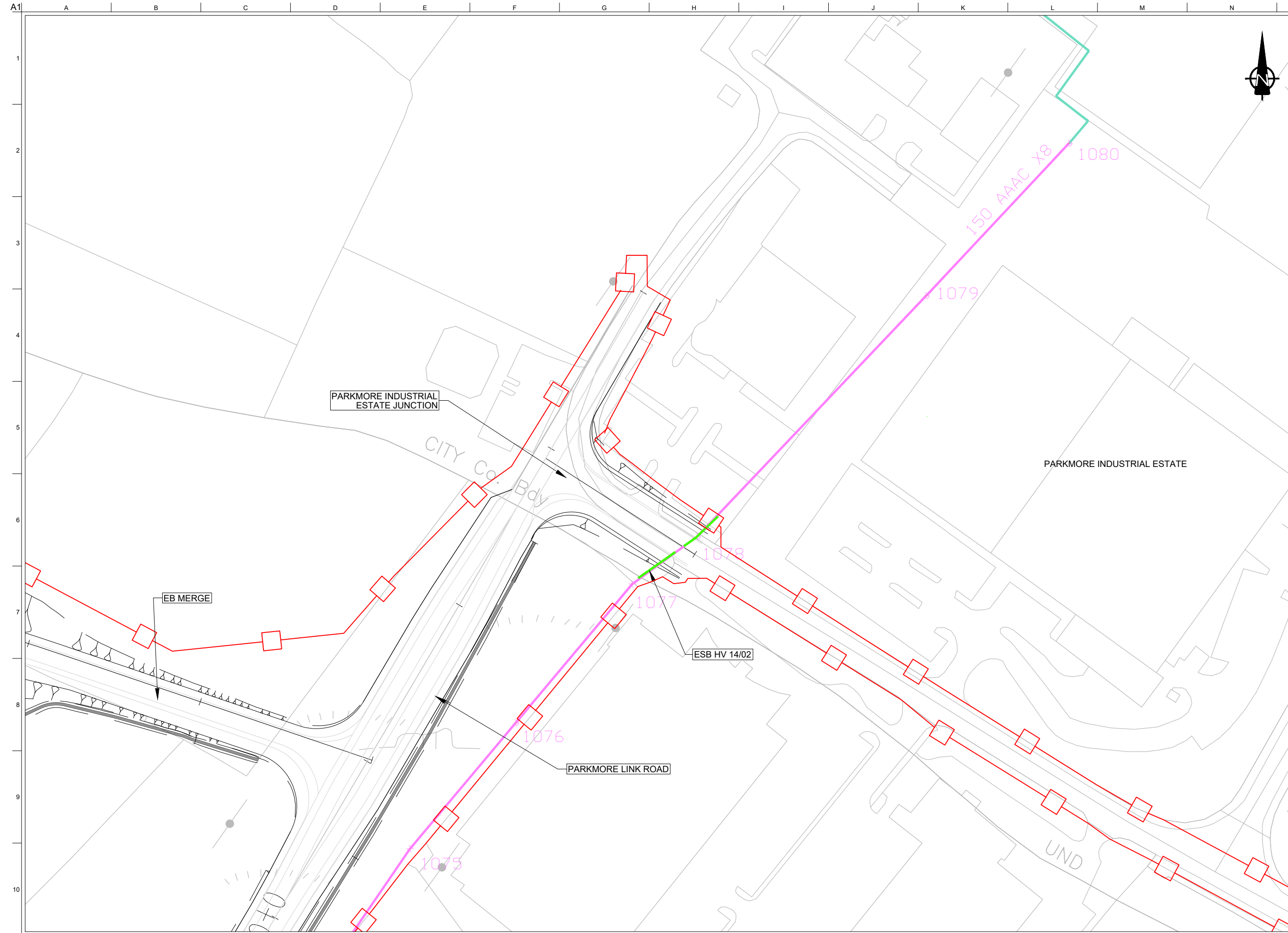
Issue	Date	By	Chkd	Appd
I1	22/02/2018	DM	MH	EMC

Drawing Title
Utility / Service Drawings
ESB 38kV Diversion Requirements
Sheet 16 of 19

Drawing Status

For Information

Job No	Drawing No	Issue
233985-00	GCOB-2700-D-306	11



DESIGN REPORT

- Legend:**
- Proposed Development Boundary
 - Proposed Road Development
 - Existing ESB underground 38kV
 - Existing ESB overhead 38kV
 - Decommissioned service
 - - - Protect and maintain existing ESB 38kV service
 - Proposed overhead diversion
 - Proposed underground diversion
 - Proposed New Pole Location
 - Proposed New Junction box Location
 - Proposed New Tower Location
 - Proposed Culvert
 - Structure
 - Proposed Attenuation Pond / Infiltration Basin / Wetlands
 - Proposed Stream Diversion

Note: Diversion of 38kV service only shown here.

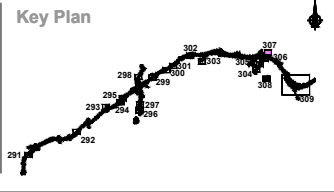
San áireamh tá sonraíocht Shuirbhíreacht Ordánais Éireann arna atáirgeadh fúis Cheadúnas OSI Uimh. 2010/18CCMA/Comhairle Contae na Gaillimhe. Sírálainn atáirgeadh neamhdáraithe cóipeacht Shuirbhíreacht Ordánais Éireann agus Rialtas na hÉireann. © Suirbhíreacht Ordánais Éireann, 2010.

© Suirbhíreacht Ordánais Éireann. Gach ceart ar chosaint. Uimhir cheadúnais 2010/18CCMA/Comhairle Contae na Gaillimhe.

Includes Ordnance Survey Ireland data reproduced under OSI Licence number 2010/18CCMA/Galway County Council. Unauthorised reproduction infringes Ordnance Survey Ireland and Government of Ireland copyrights. © Ordnance Survey Ireland, 2010.

© Ordnance Survey Ireland. All rights reserved. Licence number 2010/18CCMA/Galway County Council.

Clients



Consultant

Corporate House
City East Business Park
Ballybrit, Galway, Ireland.

Tel +353 (0)91 460675
www.N6GalwayCity.ie
www.arup.ie

Job Title
N6 Galway City Ring Road

Scale
1:1000 @ A3

Date:
February 2018

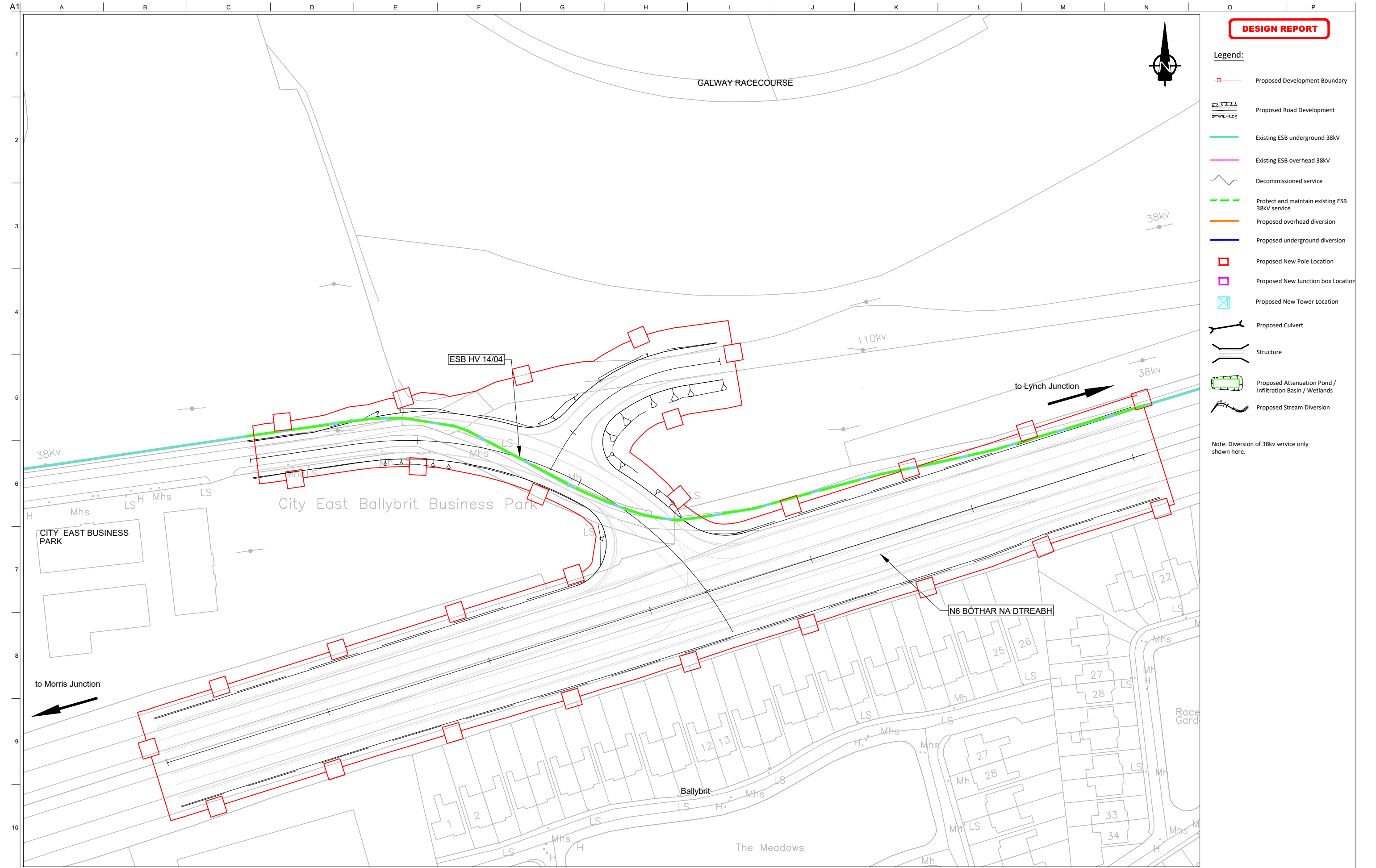
Issue	Date	By	Chkd	Appd
I1	22/02/2018	DM	MH	EMC

Drawing Title
Utility / Service Drawings
ESB 38kV Diversion Requirements
Sheet 17 of 19

Drawing Status

For Information

Job No	Drawing No	Issue
233985-00	GCOB-2700-D-307	11



DESIGN REPORT

- Legend:**
- Proposed Development Boundary
 - Proposed Road Development
 - Existing ESB underground 38kV
 - Existing ESB overhead 38kV
 - Decommissioned service
 - Protect and maintain existing ESB 38kV service
 - Proposed overhead diversion
 - Proposed underground diversion
 - Proposed New Pole Location
 - Proposed New Junction box Location
 - Proposed New Tower Location
 - Proposed Culvert
 - Structure
 - Proposed Attenuation Pond / Infiltration Basin / Wetlands
 - Proposed Stream Diversion

Note: Diversion of 38kV service only shown here.

San áireamh tá sonraíocht Shuirbhíreacht Ordánais Éireann arna áitirgeadh fust Cheadúnas OSI Uimh. 2010/18CCMA/Comhairle Contae na Gaillimhe. Sírtaíonn áitirgeadh neamhdaraithe cóipeacht Shuirbhíreacht Ordánais Éireann agus Rialtas na hÉireann. © Suirbhíreacht Ordánais Éireann, 2010.

© Suirbhíreacht Ordánais Éireann. Gach ceart ar chosaint.
Uimhir cheadúnais 2010/18CCMA/Comhairle Contae na Gaillimhe.

Includes Ordnance Survey Ireland data reproduced under OSI Licence number 2010/18CCMA/Galway County Council.
Unauthorised reproduction infringes Ordnance Survey Ireland and Government of Ireland copyright. © Ordnance Survey Ireland, 2010.

© Ordnance Survey Ireland. All rights reserved. Licence number 2010/18CCMA/Galway County Council.

Clients

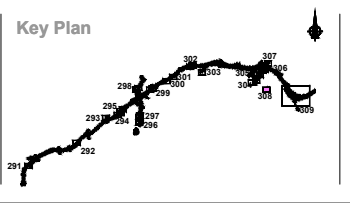
Comhairle Chontae na Gaillimhe
Galway County Council

Galway City Transport Project

ARUP

Corporate House
City East Business Park
Ballybrit, Galway, Ireland.

Tel +353 (0)91 460675
www.N6GalwayCity.ie
www.arup.ie



Consultant

ARUP

Job Title
N6 Galway City Ring Road

Scale
1:1000 @ A3

Date
February 2018

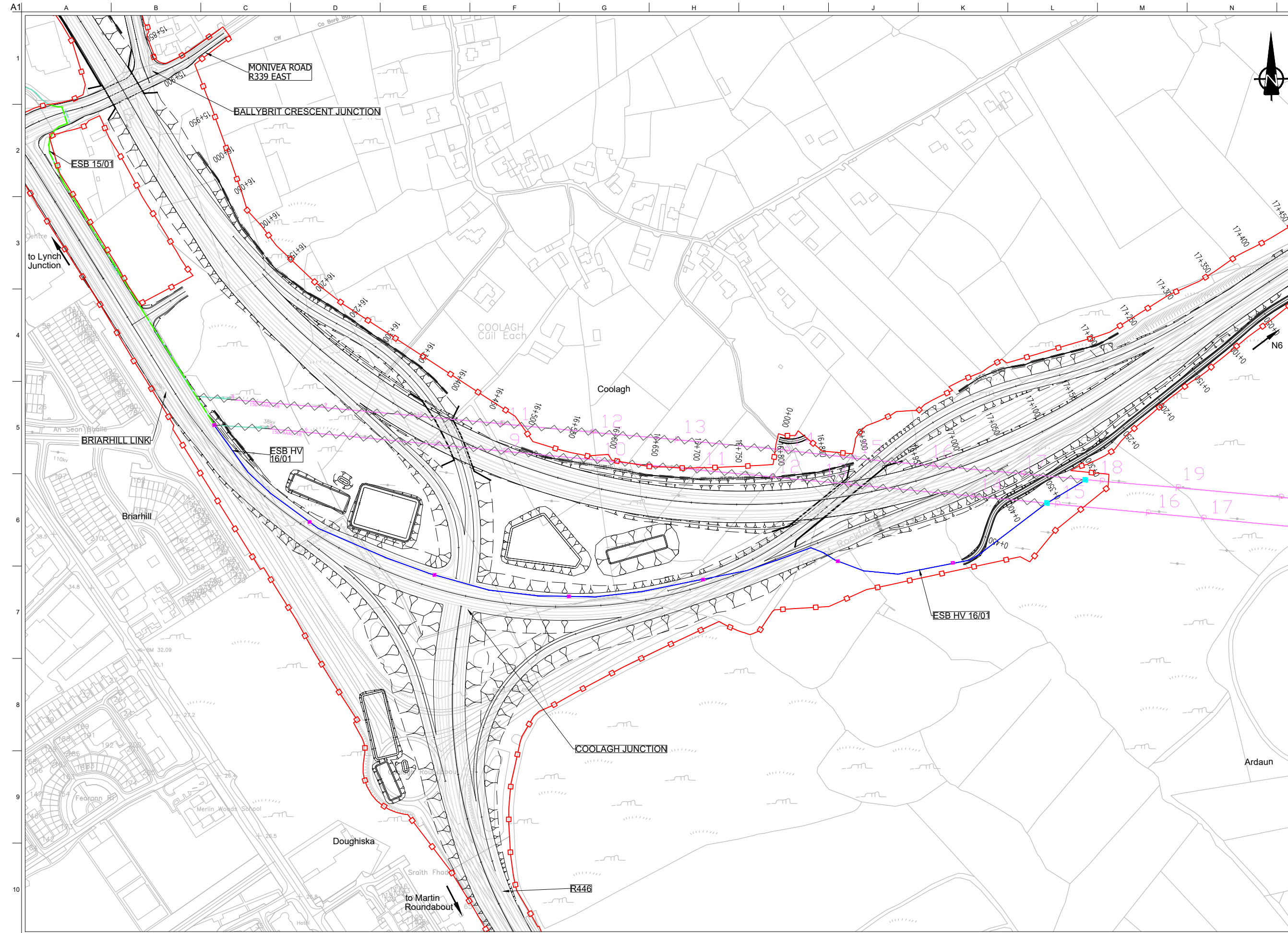
Issue	Date	By	Chkd	Appd
I1	22/02/2018	DM	MH	EMC

Drawing Title
Utility / Service Drawings
ESB 38kV Diversion Requirements
Sheet 18 of 19

Drawing Status

For Information

Job No	Drawing No	Issue
233985-00	GCOB-2700-D-308	11



DESIGN REPORT

- Legend:**
- Proposed Development Boundary
 - Proposed Road Development
 - Existing ESB underground 38kV
 - Existing ESB overhead 38kV
 - Decommissioned service
 - Protect and maintain existing ESB 38kV service
 - Proposed overhead diversion
 - Proposed underground diversion
 - Proposed New Pole Location
 - Proposed New Junction box Location
 - Proposed New Tower Location
 - Proposed Culvert
 - Structure
 - Proposed Attenuation Pond / Infiltration Basin / Wetlands
 - Proposed Stream Diversion

Note: Diversion of 38kV service only shown here.


San áirneamh tá sonraíocht Shuirbhíreachtí Ordánais Éireann arna aistriúadh fúth Cheadúnas OSÍ Uimh. 2010/18CCMA/Comhairle Contae na Gaillimhe. Sírtaíonn aistriúadh neamhdíjartha cóipeacht Shuirbhíreachtí Ordánais Éireann agus Rialtas na hÉireann. © Suirbhíreacht Ordánais Éireann, 2010.

© Suirbhíreacht Ordánais Éireann. Gach ceart ar chosaint.
Uimhir cheadúnais 2010/18CCMA/Comhairle Contae na Gaillimhe.

Includes Ordnance Survey Ireland data reproduced under OSI Licence number 2010/18CCMA/Galway County Council.
Unauthorised reproduction infringes Ordnance Survey Ireland and Government of Ireland copyright. © Ordnance Survey Ireland, 2010.

© Ordnance Survey Ireland. All rights reserved. Licence number 2010/18CCMA/Galway County Council.

Clients



Consultant

Corporate House
City East Business Park
Ballybrit, Galway, Ireland.

Tel +353 (0)91 460675
www.N6GalwayCity.ie
www.arup.ie

Job Title
N6 Galway City Ring Road

Scale
1:2000 @ A1

Date:
February 2018

Issue	Date	By	Chkd	Appd
I1	22/02/2018	DM	MH	EMC

Drawing Title
Utility / Service Drawings
ESB 38kV Diversion Requirements
Sheet 19 of 19

For Information

Job No	Drawing No	Issue
233985-00	GCOB-2700-D-309	11